

Dear Resident / Business occupier,

This year's Great Manchester Run will take place on Sunday 26th September 2021 and includes the 10k, Junior, Mini, and Half Marathon events. If you're not taking part or can't get out to see the action live, the event will be broadcast live on BBC 2 from 11:00 – 13:00 (please check TV listings for up-to-date timings).

A stellar elite line-up will feature some of the world's best athletes, who will head a field of more than 15,000 competitors. The action-packed day starts with the Great Manchester Run Half Marathon at 08:30, followed by the Elite 10k Wheelchair race at 09:00. The young runners get their chance to shine with the Junior and Mini Run's starting at 09:30, before the elite women 10k race starts at 11:15. The elite men start with the first of the 10k massed starts 11:30, with two more massed starts at 12:00 and 12:30.

Several roads within the city will be affected by the events and road closures and traffic diversion plans will be in operation on the day. We'll be installing warning notices seven days before the event. A copy of the full closures are listed below:

CLOSURE TIMES

Saturday 25th September 2021

Tonman St from Deansgate to Barton St from **09:00** until Sun 26th **23:00**. Access Tonman St via Barton St and Longworth St via Camp St.

Sunday 26th September 2021

In alphabetical order, the following roads will be closed from **04:00**: **Chepstow St**: from Oxford St to Great Bridgewater St; **Deansgate**: from Whitworth St West to John Dalton St; **Dickinson St**; **Jackson's Row** from Deansgate to Southmill Street; **Lloyd Street** from Deansgate to Southmill Street; **Quay Street** from Deansgate to Byrom Street; **Peter St**: from Mount St to St Peters Square; **Portland St**: from Oxford St to Princess St; **Southmill Street** from Peter St to Albert Sq; **St John St**: from Deansgate to Byrom St.

The following road will be closed from **06:00**: **Mancunian Way (East and West bound)** from Fairfield St to Regent Rd and **Pinmill Brow** from Fairfield Street to Mancunian Way.

In alphabetical order, the following roads will be closed from **07:00**: **Alan Turing Way**: From Ashton New Rd to Ashton Old Rd; **A5063 Trafford Rd**: from White City Circle Roundabout to Salford City Boundary; **A5063 White City Circle**; **A56 Bridgewater Way**: from Chester Rd to Wharfedale Way; **A56 Chester Rd**: from Bridgewater Way to Bridgewater Viaduct; **A56 Chester Rd**: from White City Circle roundabout to Sir Matt Busby Way; **A5801 Wharfedale Way**: from White City Circle Roundabout to Village Circle Roundabout; **Abingdon St**; **Alan Turing Way**: **southbound** from Ashton New Rd to Wilson Street & Northbound from Ashton Old Rd to Grey Mare Lane; **Ashton Old Rd**: from Alan Turing Way to Fairfield Street; **Atkinson St**: from Byron St to Deansgate; **Bloom St**: from Chorlton St to Princess St; **Bootle St**: from Deansgate to Southmill St; Bridgewater Viaduct; **Byrom St**: from Quay St to Hardman St; **Central St**: from Southmill St to Lloyd St; **Chepstow St**: from Oxford St to Great Bridgewater St; **Chester Rd**: from Bridgewater Way to Bridgewater Viaduct; **Chester Rd**: from Mancunian Way Roundabout to Cornbrook; **Chester Rd**: from Hadfield St to Bridgewater Way; **Chorlton Rd**: from Jackson St to Mancunian Way; **Chorlton St**: from Portland St to Silver St; **Cross St**: From Cross St to John Dalton St; **Ellesmere St**: from Hulme Hall Rd to Chester Rd; **Fairfield St**: from Ashton Old Rd to Mancunian Way; **Great Bridgewater St**: from Oxford St to Deansgate; **Great Jackson St**: from City Rd East to Chester Rd; Hardman St; **Hulme Hall Rd**: from Ellesmere St to Chester Rd; Jacksons Row; **Lloyd St**; **Major St**: from Sackville St to Princess St; Manor St: at Mancunian Way; **Midland St**: from Hooper St to Ashton Old Rd; **Minshul St**: from Portland St to Aytoun St; **Oxford St**: from Peter St to Whitworth St West; Peter St: from Deansgate to Mount St; **Pin Mill Brow**: from Fairfield St to Mancunian Way; **Portland St**: from New York St to Princess St; **Princess St**: from Albert Square to Portland St; **Quay St**: from Deansgate to Byrom St; **Sackville St**: from Portland St to Major St; **Silver St**: from Minshul St to Chorlton St; Sir Alex Ferguson Way; Sir Matt Busby Way; Southmill St; **Trafford Rd**: from Exchange Quay to Trafford Rd; **Trafford Wharf Rd**: from Warren Bruce Rd to Trafford Rd; **Warren Bruce Rd**: from Wharfedale Way to Trafford Wharf Rd; **Wharf End**: from Trafford Wharf Rd to Trafford Rd.

In alphabetical order, the following roads will be closed from **08:00**: **Albion St**: from Whitworth St West to Medlock St; **Medlock St**: from Albion St to River St; **Whitworth St**: from Albion St to Gloucester St.

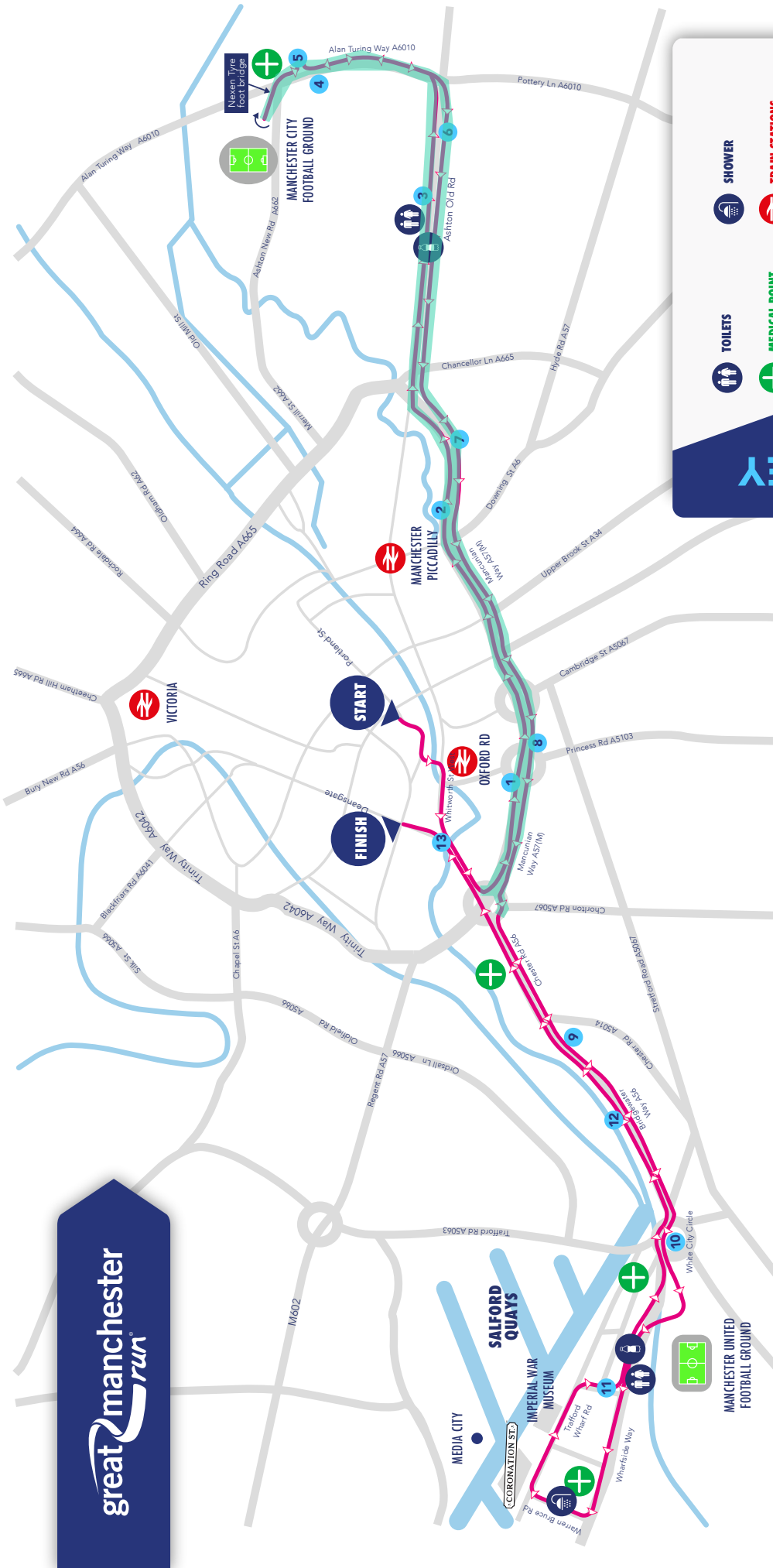
ROAD RE-OPENING TIMES

Sunday 26th September 2021

11:30: Ashton New Rd; Alan Turing Way; **13:00**: Ashton Old Rd; Chorlton Rd; Fairfield St; Manor St; Midland St; Pin Mill St; Mancunian Way; **14:45**: Albion St; City Rd East; Great Jackson St; Medlock St and Whitworth St; **16:00**: Peter St; Portland St; Abingdon St; Bloom St; Chepstow St; Chorlton St; Cross St; Great Bridgewater St; Major St; Minshul St; Oxford St; Portland St; Princes Street; Sackville St; Silver St **18:00**: all remaining on course roads; **19:00**: Deansgate from Whitworth St West to Peter St; **21:00**: St John St; **23:00**: Tonman St.

Residents living directly on, or with secured parking off, any of the above roads who will need to use their car on **Sunday 26th September 2021** should use alternative parking away from the roads affected by the road closures.

Event stewards will assist traffic and residents wherever possible on the day of the race, allowing access to and from properties within the road closures whenever it is safe to do so up until **08:00**. Please note that for safety reasons there can be no access onto the course after this time. We will endeavour to open roads as soon as possible.









PARKING SUSPENSIONS

On street parking suspensions will be in operation within the city centre for the duration of the events, most of which start at 04:00 on Sunday 26th September 2021. These suspensions will be signed clearly in accordance with Manchester City Council protocol. Please do not park your car in any of the parking bays during the period of suspension, as it will be removed for safety purposes by Manchester City Council Parking Control, in accordance with their current uplift policy. There may be a charge to recover an impounded vehicle.

We apologise for any inconvenience caused, but hope you'll join us in celebrating this fantastic day of sport in the heart of Manchester. Full traffic diversion signage, approved by the police and relevant local authorities, will be in place across all areas affected by road closures.

Please visit the Transport for Greater Manchester website for the most up to date travel advice: <https://tfgm.com/>

KEY

-  TOILETS
-  SHOWER
-  MEDICAL POINT
-  TRAIN STATIONS
-  HYDRATION AND RECYCLING STATION
-  MILE MARKER

10K ROUTE

HALF MARATHON ROUTE